
























Contents

Preface	3
Use of the guide	8
The top 10 walks on the Azores	9
The Azores	11
Touristic information	19
Santa Maria – Ilha do Sol	30
1 Baía do Tagarete	34
2 From Santa Bárbara to Norte	36
3 Over the Pico Alto to São Pedro	38
4 From Santo Espírito to the Parque Florestal das Fontinhas	42
5 From Santo Espírito to Maia	44
São Miguel – connecting to the Western World	46
6 Caldeira das Sete Cidades	52
7 Circular walk around the Caldeira das Sete Cidades	54
8 Lagoas Empadadas	57
9 Nascentes da Rocha de Santo António	60
10 Rocha da Relva	62
11 From Caldeiras to the Salto do Cabrito	64
12 Lagoa do Fogo	66
13 From Ribeira Chã to the Serra de Água de Pau	68
14 From Água d’Alto to the Lagoa do Fogo	71
15 From Porto Formoso to Vila Franca do Campo	74
16 Circular walk along the Lagoa das Furnas	78
17 From Furnas to Ribeira Quente	80
18 From Ponta Garça to Faial da Terra	83
19 From Faial da Terra to Água Retorta	88
20 From Salto do Cavalo to Algarvia	92
21 From Lomba da Fazenda to Povoação	96
22 From Lomba da Fazenda to the Ribeira do Guilherme	100
23 From Lomba da Maia to Maia	102
Pico – the whaler’s island	104
24 From Criação Velha to the Gruta das Torres	108
25 Zona do Verdelho	110
26 From the Furna de Frei Matias to Madalena	112
27 Montanha do Pico, 2351m	114

28	Circling Santa Luzia	116
29	From the Lagoa do Capitão to São Roque	119
30	Circular walk near São Mateus	122
31	Ponta da Ilha	124
	Faial – a sailor’s paradise	128
32	Circling Ribeirinha	132
33	Over the Cabeço Gordo to Horta	134
34	Circular walk around the Caldeira	136
35	From the Caldeira via Capelo to Varadouro	138
36	From Ribeira do Cabo to Praia do Norte	140
37	Ponta dos Capelinhos	143
	São Jorge – a paradise for the cheese gourmet	146
38	Ponta dos Rosais	150
39	Fajã de João Dias	152
40	Fajã de Vasco Martins	154
41	From Beira to the Fajã do Ouvidor	156
42	Fajã de Além	160
43	Fajã da Ribeira da Areia	162
44	Fajãs do Norte	164
45	From the Serra do Topo to Fajã dos Cubres	166
46	Round tour of Ribeira Seca	170
47	Portal – Fajã dos Vimes	172
48	Serra do Topo – Fajã dos Vimes – Fajã de São João	174
	Terceira – the Holy Spirit island	178
49	From the Lagoa das Patas to São Mateus	182
50	Fajãs and Mata da Serreta	184
51	From Serreta to the Pico da Lagoínha	186
52	Circling Biscoitos	189
53	Baías da Aqualva	192
54	Mistérios Negros	194
55	Rocha do Chambre	196
56	Via the Caldeira da Aqualva to the Algar do Carvão	199
57	Circling the Terra Brava	202
58	Relheiras de São Brás	204
	Graciosa – the quiet island	206
59	From the Serra Branca to Praia de São Mateus	210
60	From Praia de São Mateus to Carapacho	212
61	Volta à Caldeira	214

62	Baía da Folga	216
63	Ascent from Beira Mar to the Serra Branca	218
	Flores – the flower island	220
64	Circling Fajã Grande	224
65	Circling Fajãzinha	226
66	From Costa to Fajã Grande	228
67	From the Lagoas to Fajã Grande	232
68	From Ponta Delgada to Fajã Grande	234
69	From Ponta Ruiva to Santa Cruz	237
70	Fajã do Conde	240
71	Ponta da Caveira	242
72	Porto da Lomba	244
73	Fajã de Lopo Vaz	246
	Corvo – remote and lonely in the Atlantic Ocean	248
74	Caldeirão	250
75	From Vila Nova along the east coast	252
	Index	254
	Glossary	258

Symbols

	accessible by bus		whale-spotter's outlook / <i>vigia</i>
	refreshment available en route		picnic place
	bathing spot		turn-off
	village, town with bar or restaurant		tunnel
	staffed hut, inn		cave
	mountain hut, shelter		lighthouse
	campsite		(water)mill
	summit		windmill
	pass, saddle, gap		wind farm
	church, chapel		waterfall
	viewpoint		spring, fountain
			harbour, boat landing